

SECTION OF PAVEMENT E-E
Scale 1"=5'

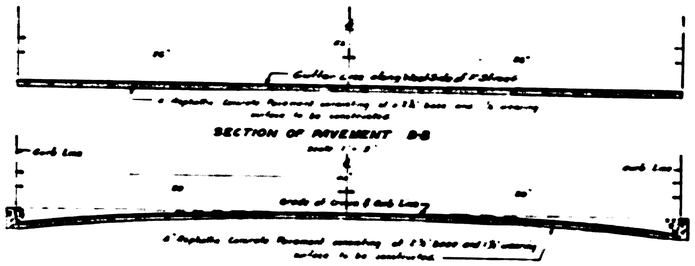

SECTION OF PAVEMENT B-B
Scale 1"=5'

SECTION OF PAVEMENT A-A
Scale 1"=5'

CURB SECTION
Scale 1"=1'
(Alone to be constructed)



SECTION OF PAVEMENT C-C
Scale 1"=5'

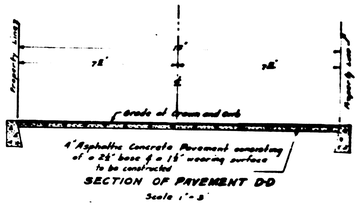

SECTION OF PAVEMENT D-D
Scale 1"=5'

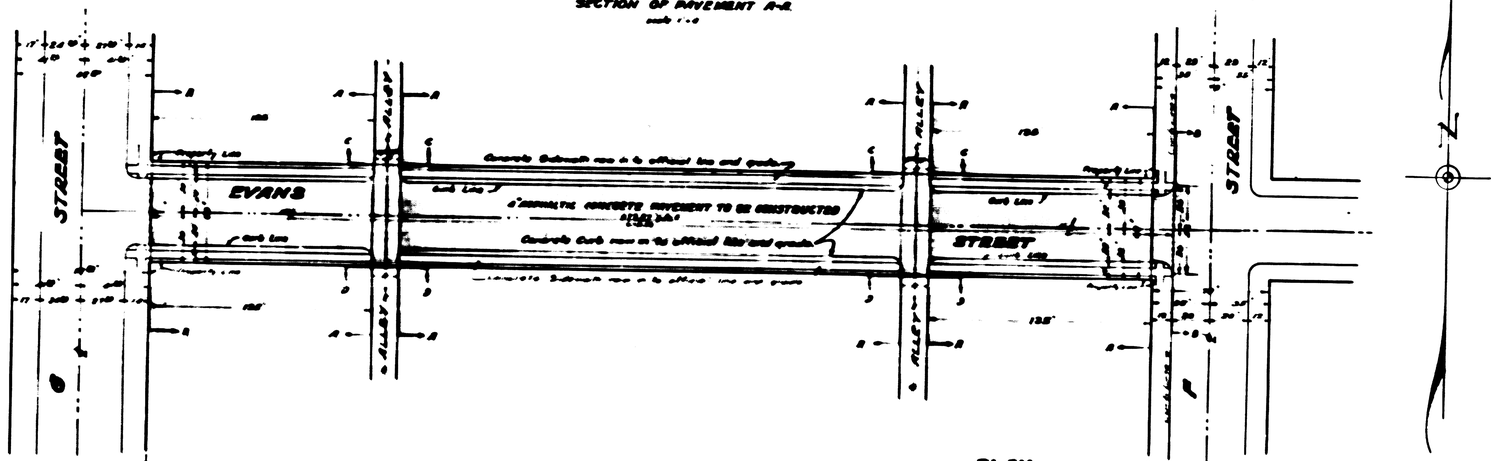

PLAN
SCALE 1"=40'

PLAN Nº 912
FOR THE IMPROVEMENT OF EVANS STREET

BETWEEN
A POINT 12 FT. EAST OF THE WEST LINE OF F ST.
& THE EAST LINE OF G ST.
IN THE CITY OF SAN BERNARDINO, CALIF.

October 1926

C. E. Johnson
City Engineer

PLAN
Scale 1"=40'

LEGEND

" or in. means inch or inches
' or ft means foot or feet
C. to C. means center to center
No means number
Elev means elevation.
4" Asphaltic Concrete Pavement to be constructed shown thus [redacted] in section th
℄ means center line

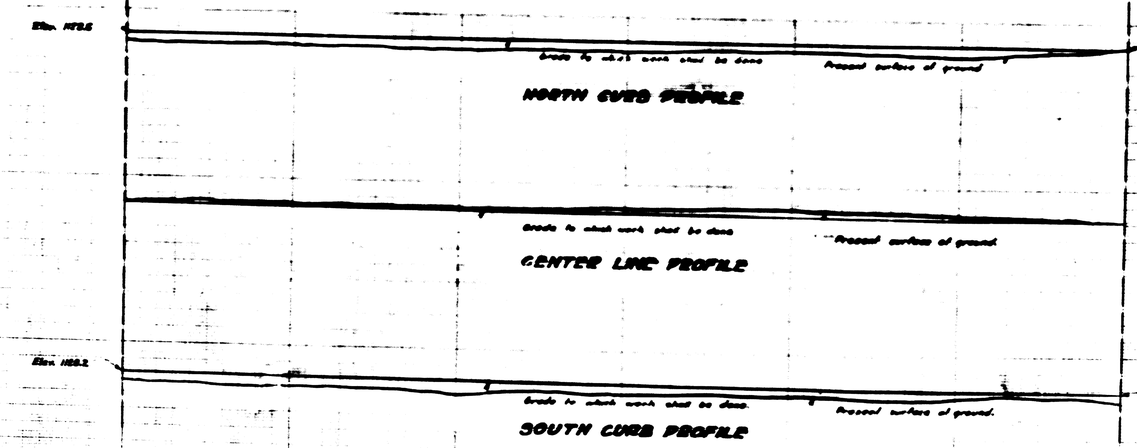

Plan adopted November 15, 1926

Note All elevations shown in "red" ink are in feet and are above a plane which is 104.528 Ft. below the City Bench Mark as established by Ordinance No 383 City of San Bernardino Calif.

TITLE TO STREET

City title to Evans Street dedicated by the Gatch's Subdivision as recorded in book 3 of maps, Page 66, of records of San Bernardino County.

GRADE

Grade of Evans Street established 8/25/19 Ord. No 733

PROFILE LEGEND

Black lines show the present surface of ground.
Red lines show the grade to which work shall be done.
Scales:- Horizontal 1"=40'; Vertical 1"=4'.



SECTION OF PAVEMENT E-E
Scale 1"=5'

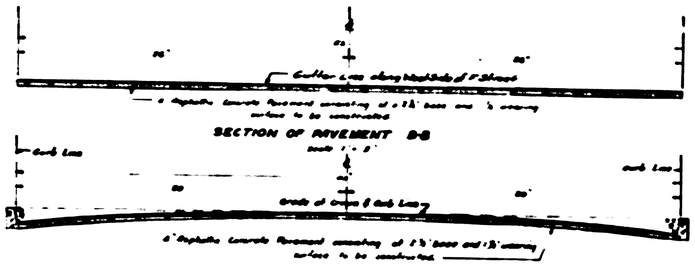

SECTION OF PAVEMENT B-B
Scale 1"=5'

SECTION OF PAVEMENT A-A
Scale 1"=5'

CURB SECTION
Scale 1"=1'
(Alone to be constructed)



SECTION OF PAVEMENT C-C
Scale 1"=5'

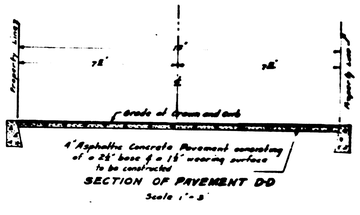

SECTION OF PAVEMENT D-D
Scale 1"=5'

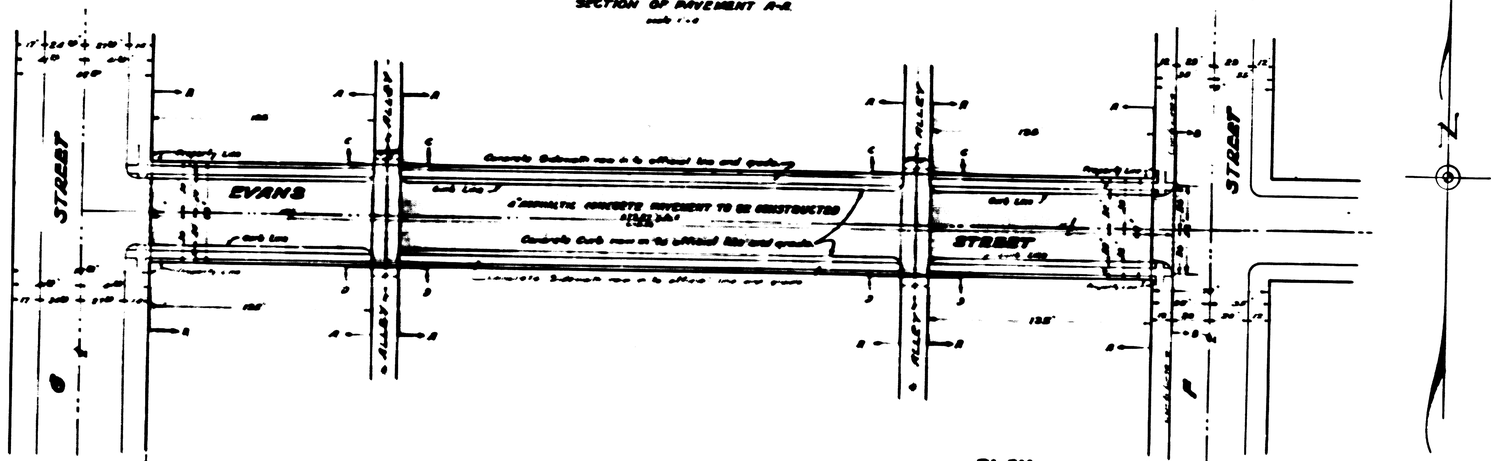

PLAN
SCALE 1"=40'

PLAN Nº 912
FOR THE IMPROVEMENT OF EVANS STREET

BETWEEN
A POINT 12 FT. EAST OF THE WEST LINE OF F ST.
& THE EAST LINE OF G ST.
IN THE CITY OF SAN BERNARDINO, CALIF.

October 1926

C. E. Johnson
City Engineer

PLAN
Scale 1"=40'

LEGEND

" or in. means inch or inches
' or ft means foot or feet
C. to C. means center to center
No means number
Elev means elevation.
4" Asphaltic Concrete Pavement to be constructed shown thus [redacted] in section th
℄ means center line

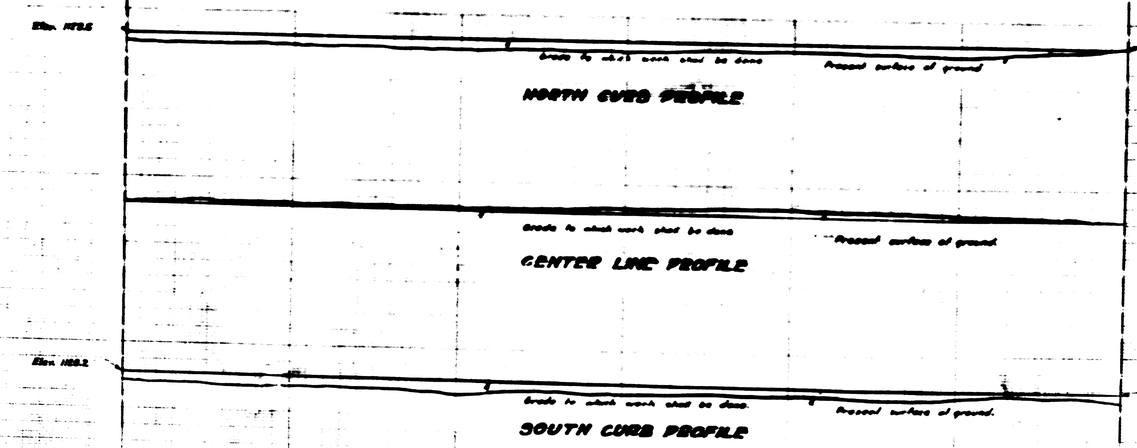

Plan adopted November 15, 1926

Note All elevations shown in "red" ink are in feet and are above a plane which is 104.528 Ft. below the City Bench Mark as established by Ordinance No 383 City of San Bernardino Calif.

TITLE TO STREET

City title to Evans Street dedicated by the Gatch's Subdivision as recorded in book 3 of maps, Page 66, of records of San Bernardino County.

GRADE

Grade of Evans Street established 8/25/19 Ord. No 733

PROFILE LEGEND

Black lines show the present surface of ground.
Red lines show the grade to which work shall be done.
Scales:- Horizontal 1"=40'; Vertical 1"=4'.